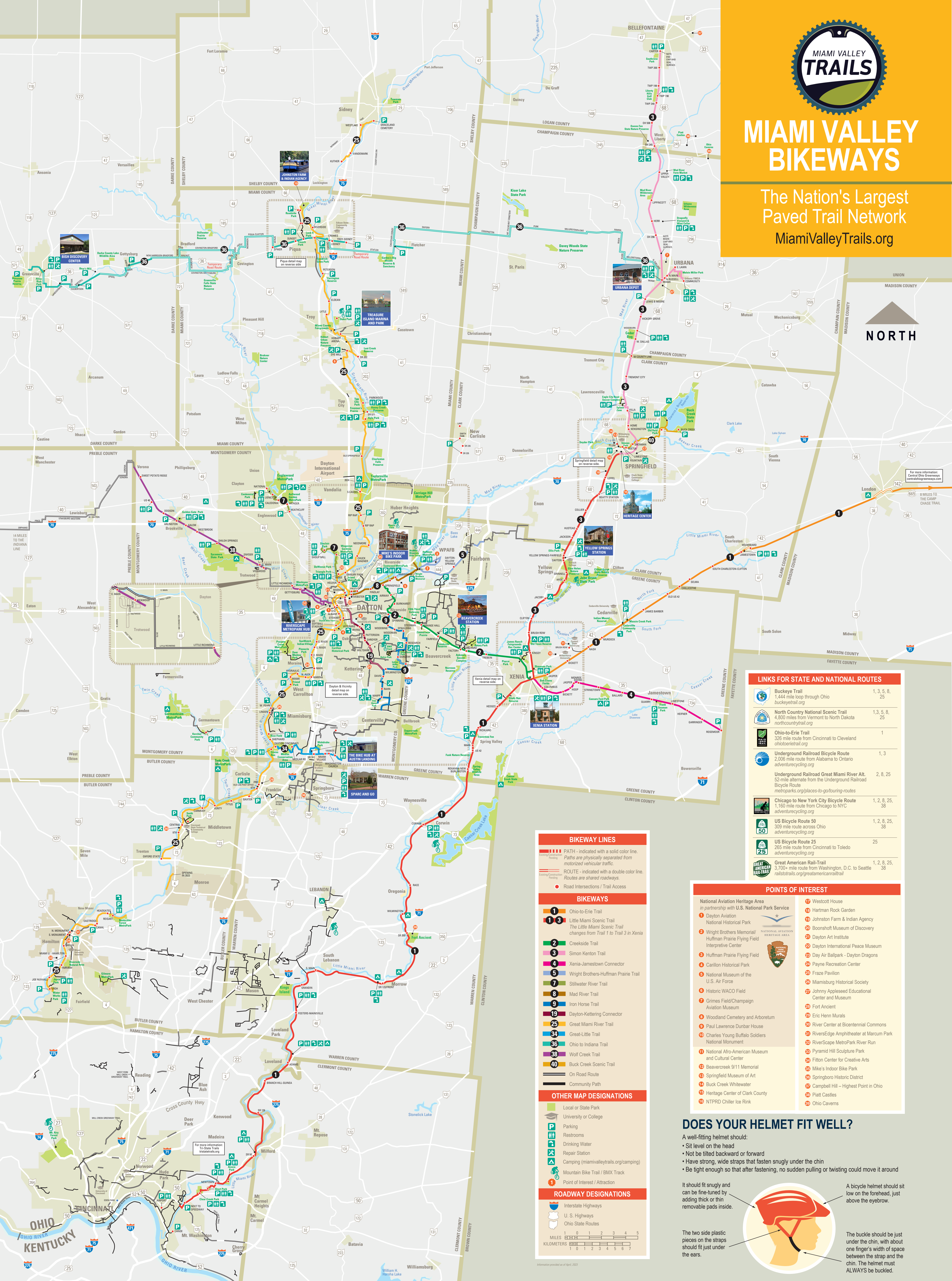




MIAMI VALLEY BIKEWAYS

The Nation's Largest Paved Trail Network
MiamiValleyTrails.org



LINKS FOR STATE AND NATIONAL ROUTES

	Buckeye Trail 1,444 mile loop through Ohio buckeyetrail.org	1, 3, 5, 8, 25
	North County National Scenic Trail 4,800 miles from Vermont to North Dakota northcountynatrails.org	1, 3, 5, 8, 25
	Ohio-to-Erie Trail 326 mile route from Cincinnati to Cleveland ohioerietrail.org	1
	Underground Railroad Bicycle Route 2,006 mile route from Alabama to Ontario adventurecycling.org	1, 3
	Underground Railroad Great Miami River Alt. Bicycle Route 52-mile alternate from the Underground Railroad Bicycle Route metroparks.org/places-to-go/touring-routes	2, 8, 25
	Chicago to New York City Bicycle Route 1,160 mile route from Chicago to NYC adventurecycling.org	1, 2, 8, 25, 38
	US Bicycle Route 50 309 mile route across Ohio adventurecycling.org	1, 2, 8, 25, 38
	US Bicycle Route 25 265 mile route from Cincinnati to Toledo adventurecycling.org	25
	Great American Rail-Trail 3,700+ mile route from Washington, D.C. to Seattle railtrails.org/greatamericanrail	1, 2, 8, 25, 38

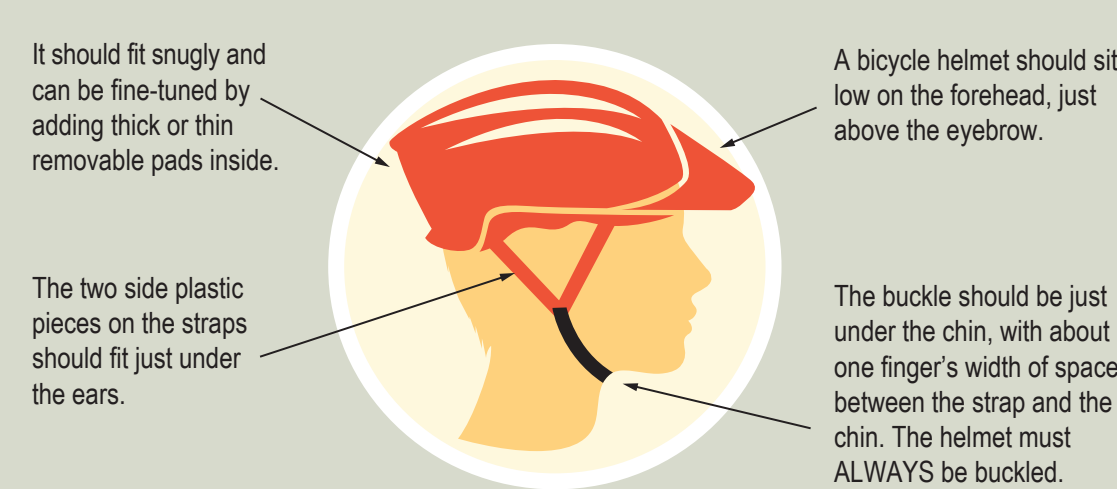
POINTS OF INTEREST

- National Aviation Heritage Area in partnership with U.S. National Park Service
- Dayton Aviation National Historical Park
- Wright Brothers Memorial/Huffman Prairie Flying Field Interpretive Center
- Huffman Prairie Flying Field
- Carillon Historical Park
- National Museum of the U.S. Air Force
- Historic WACO Field
- Grimes Field/Champaign Aviation Museum
- Woodland Cemetery and Arboretum
- Paul Lawrence Dunbar House
- Charles Young Buffalo Soldiers National Monument
- National Afro-American Museum and Cultural Center
- Beaver Creek 9/11 Memorial
- Springfield Museum of Art
- Buck Creek Whitewater
- Heritage Center of Clark County
- NTPRD Chiller Ice Rink
- Westcott House
- Hartman Rock Garden
- Johnston Farm & Indian Agency
- Boonshoft Museum of Discovery
- Dayton Art Institute
- Dayton International Peace Museum
- Day Air Ballpark - Dayton Dragons
- Payne Recreation Center
- Fraze Pavilion
- Miamisburg Historical Society
- Johnny Appleseed Educational Center and Museum
- Fort Ancient
- Eric Henn Murals
- River Center at Bicentennial Commons
- RiversEdge Amphitheater at Marcum Park
- RiverScape MetroPark River Run
- Pyramid Hill Sculpture Park
- Filton Center for Creative Arts
- Mike's Indoor Bike Park
- Springboro Historic District
- Campbell Hill - Highest Point in Ohio
- Platt Castles
- Ohio Caverns

DOES YOUR HELMET FIT WELL?

A well-fitting helmet should:

- Sit level on the head
- Not be tilted backward or forward
- Have strong, wide straps that fasten snugly under the chin
- Be tight enough so that after fastening, no sudden pulling or twisting could move it around



BIKEWAY LINES

PATH - indicated with a solid color line.
Paths are physically separated from motorized vehicular traffic.

ROUTE - indicated with a double color line.
Routes are shared roadways.

• Road Intersections / Trail Access

BIKEWAYS


- 1 Ohio-to-Erie Trail
- 1, 3 Little Miami Scenic Trail
The Little Miami Scenic Trail changes from Trail 1 to Trail 3 in Xenia
- 2 Creakside Trail
- 3 Simon Kenton Trail
- 4 Xenia-Jamestown Connector
- 5 Wright Brothers-Huffman Prairie Trail
- 7 Stillwater River Trail
- 8 Mad River Trail
- 9 Iron Horse Trail
- 19 Dayton-Kettering Connector
- 25 Great Miami River Trail
- 34 Great-Little Trail
- 36 Ohio to Indiana Trail
- 38 Wolf Creek Trail
- 40 Buck Creek Scenic Trail
- On Road Route
- Community Path

OTHER MAP DESIGNATIONS

- Local or State Park
- University or College
- Parking
- Restrooms
- Drinking Water
- Repair Station
- Camping (miami-valleytrails.org/camping)
- Mountain Bike Trail / BMX Track
- Point of Interest / Attraction

ROADWAY DESIGNATIONS

- Interstate Highways
- U. S. Highways
- Ohio State Routes



Ohio's Miami Valley region offers an outstanding network of trails and bikeways for its residents and visitors. Over 350 miles of paved trails connect ten counties in the region.

The Great Miami Riverway connects the paved trail and river with vibrant riverfront communities, offering access to abundant recreational activities along the water and into towns from Sidney to Hamilton. GreatMiamiRiverway.com

FOR ALL EMERGENCIES Please call 911

TRAIL CONTACT INFORMATION
For more information regarding each trail please contact the appropriate agency:

Greene County Parks & Trails
Trails 2, 3, 4 & 5
(937) 562-6440
gcparks@trails.com

Clark County Park District
Trails 1 & 3
(937) 882-0000
clarkcountyparks.org

Ohio Dept. of Natural Resources
Trail 1
(513) 897-3055
odnr.gov

Great Parks of Hamilton County
Trails 7, 8 & 25
(513) 521-7275
greatparks.org

Five Rivers MetroParks
Trails 2, 7, 8, 9, 25, 34 & 38
(937) 275-PARK (7275)
metrotrails.org

National Trail Parks & Recreation
Trails 3 & 40
(937) 328-7275
metrotrails.org

Simon Kenton Pathfinders
Trail 3
(937) 897-2434
simonkentonthiefers.org

Miami Conservancy District
Trails 7, 8 & 25
(513) 223-1271
mcdwater.org

Centerville-Washington Park District
Trail 9
(937) 433-5155
cwpd.org

City of Dayton
Trail 19
(937) 333-4000
daytonohio.gov

Hamilton Parks Conservancy
Trail 1
(513) 785-7055
hamiltonparks.net

MetroParks of Butler County
Trail 25
(937) 867-5835
youmetroparks.net

City of Piqua
Trails 25 & 36
(937) 335-6273
miamivalleyparks.com

City of Middletown, Streets Maintenance
Trail 25
(513) 425-1897
cityofmiddletown.org

City of Tipp City
Trail 25
(937) 667-7538
tippcityohio.gov

City of Troy
Trail 25
(937) 335-4612
troycityohio.gov

City of Cincinnati
Trails 25 & 36
(513) 433-3426
miamivalleyparks.com

Darke County Park District
Trail 36
(937) 548-0165
darkecountyparks.org

Tri-State Trails
Greater Cincinnati Trails
(513) 541-1538
tristatetrails.org

