





For additional information regarding overnight accommodations, upcoming events and temporary trail detours, please visit MiamiValleyTrails.org



The Nation's Largest Paved Trail Network

MIAMI VALLEY OHIO **BIKEWAYS**
The Nation's Largest Paved Trail Network
GUIDE MAP

EXPLORE XENIA



LINKDAYTON.ORG
937.496.3825

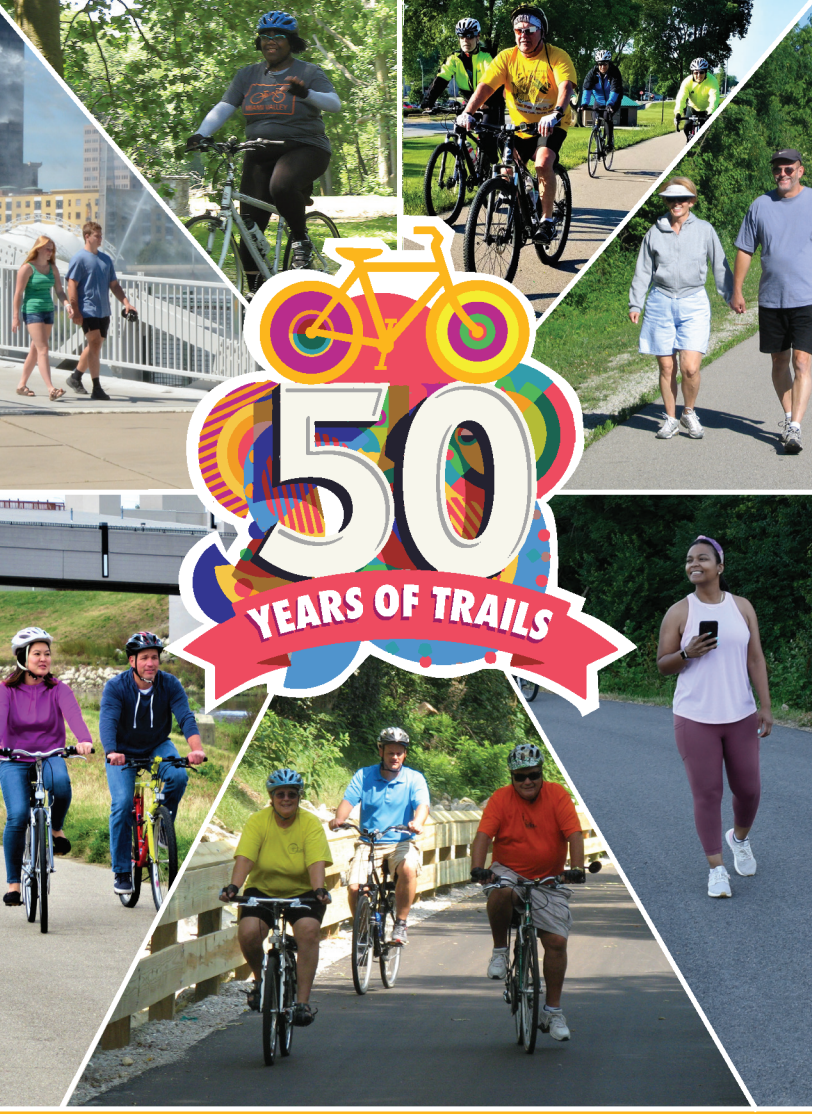
MILEAGE MATRIX (Mileage is calculated along the bikeways, rounded to the nearest mile)

	Valley Springs	Xenia	West Liberty	Waynesville	Verona	Urbana	Troy	Trotwood	Tip City	Springfield	Spring Valley	South Charleston	South Piqua	Newtown	Morrow	Madison	Mansfield	Loudon	Linton	Lebanon	Jamestown	Indiana Line	Greendale	Franklin	Farmton	Cheneyville	Chillicothe	Bloomville	Bellefontaine	Beavercreek								
Austin Landing	49	39	86	52	39	76	45	27	37	58	45	57	54	93	70	18	7	80	68	81	24	50	65	78	9	32	21	27	46	34	93	31						
Bellefontaine	19	9	53	23	30	44	36	17	27	28	15	27	44	64	37	35	22	51	38	48	9	20	56	68	30	15	10	12	16	70	73	80	85	69				
Bloomville	43	33	78	48	15	69	41	7	32	83	60	42	48	83	62	40	27	76	63	33	22	45	32	73	35	26	15	25	41									
Chillicothe	18	8	53	22	47	43	32	33	43	27	15	11	60	63	36	32	38	50	22	48	25	19	72	84	46	32	28	28										
Chillicothe	31	21	66	35	30	56	36	16	27	40	27	39	44	76	49	34	21	63	50	60	3	32	53	68	29	19	9											
Chillicothe	28	18	63	33	20	54	26	7	17	38	25	37	34	73	47	25	12	61	48	58	6	30	46	58	20	11												
Farmton	34	24	69	38	31	59	37	18	28	43	30	42	45	79	52	36	32	66	53	63	16	35	55	69	31													
Franklin	48	38	83	52	40	73	47	27	37	58	45	56	54	93	67	7	8	80	67	78	26	50	66	78														
Greenville	86	76	64	91	78	55	32	66	41	73	83	95	24	131	105	83	70	118	106	116	65	98	105															
Indiana Line	77	67	109	79	26	100	72	38	63	84	71	83	80	119	93	71	58	107	94	104	52	76																
Jamestown	21	11	56	26	50	47	56	37	47	31	18	30	74	66	40	55	42	54	41	51	29																	
Kalburg	27	17	62	31	27	62	33	13	24	37	24	36	41	72	46	31	18	89	47	57																		
Lebanon	69	40	85	25	79	75	84	65	75	59	33	58	62	26	11	84	70	133	89																			
Loudon	39	29	74	44	68	64	74	55	65	49	36	10	82	84	53	60	71																					
Loudon	52	42	87	28	81	77	67	69	78	62	35	60	94	13	14	16	12																					
Loudon	40	30	75	44	32	65	38	19	29	50	37	49	45	85	59	14																						
Middletown	54	44	89	58	46	79	51	32	42	63	51	62	59	99	72																							
Morrow	38	28	73	14	67	64	73	54	64	48	22	47	81	27																								
Newtown	65	55	100	41	94	90	80	91	74	48	73	107																										
Piqua	62	52	97	67	54	87	8	41	17	72	59	71																										
South Charleston	28	18	63	33	57	53	63	44	54	38	25																											
Spring Valley	17	7	52	7	46	42	51	32	42	26																												
Springfield	9	19	26	34	58	16	64	45	55																													
Tip City	46	36	80	50	37	70	9	24																														
Trotwood	35	25	70	40	62	61	33																															
Troy	53	43	89	59	46	80																																
Urbana	25	35	10	49	74																																	
Verona	49	39	84	53																																		
Waynesville	24	14	59																																			
West Liberty	35	45																																				
Xenia	10																																					



Dayton, Ohio | 937.223.6323 | mvrpc.org/bikeways

This document was prepared in cooperation with the U.S. Department of Transportation (U.S. DOT), Federal Highway Administration, the Ohio Department of Transportation (ODOT) and local communities. The contents of this report reflect the views of MVRPC, which is responsible for the facts and accuracy of the data presented herein. The contents do not necessarily reflect the views of the U.S. DOT or ODOT. This report does not constitute a standard, specification, or regulation.



SEVENTH EDITION

Postage Required

BIKEWAY LINES

PATH - indicated with a solid color line.
Paths are physically separated from motorized vehicular traffic.

ROUTE - indicated with a double color line.
Routes are shared roadways.

Red Intersections / Trail Access

BIKEWAYS

- 1 Ohio-to-Erie Trail
- 1-3 Little Miami Scenic Trail (The Little Miami Scenic Trail changes from Trail 1 to Trail 3 in Xenia)
- 2 Creekside Trail
- 3 Simon Kenton Trail
- 4 Xenia-Jamestown Connector
- 5 Wright Brothers-Huffman Prairie
- 7 Stillwater River Trail
- 8 Mad River Trail
- 9 Iron Horse Trail
- 19 Dayton-Kettering Connector
- 25 Great Miami River Trail
- 34 Great-Little Trail
- 36 Ohio to Indiana Trail
- 38 Wolf Creek Trail
- 40 Buck Creek Scenic Trail

OTHER MAP DESIGNATIONS

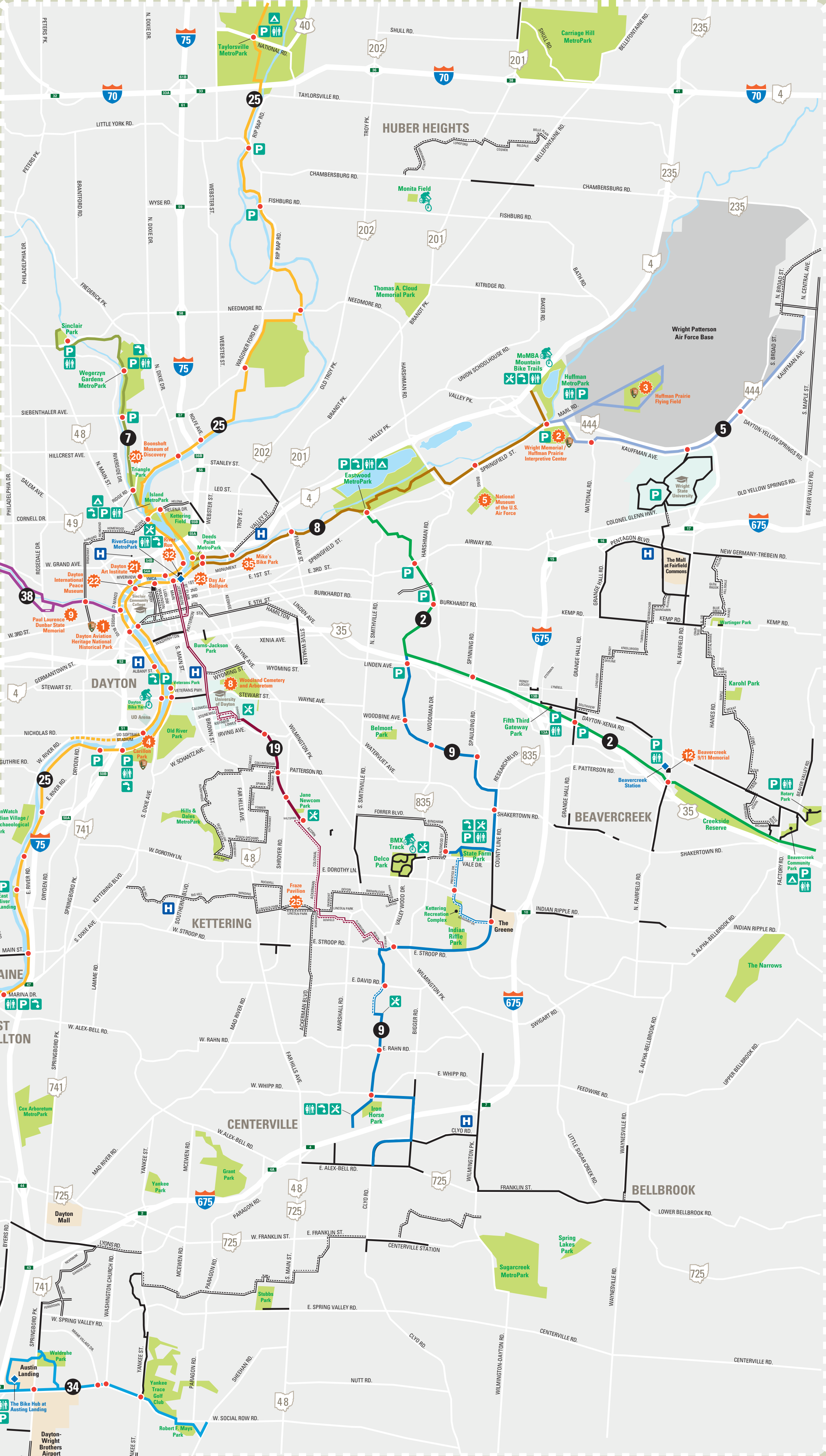
- Local or State Park
- University or College
- Hospital
- Parking
- Restrooms
- Drinking Water
- Repair Station
- Camping (miami-valleytrails.org/camping)
- Mountain Bike Trail / BMX Track
- Point of Interest / Attraction

ROADWAY DESIGNATIONS

- Interstate Highways
- U. S. Highways
- Ohio State Routes

MILES 0 1 2
KILOMETERS 0 1 2

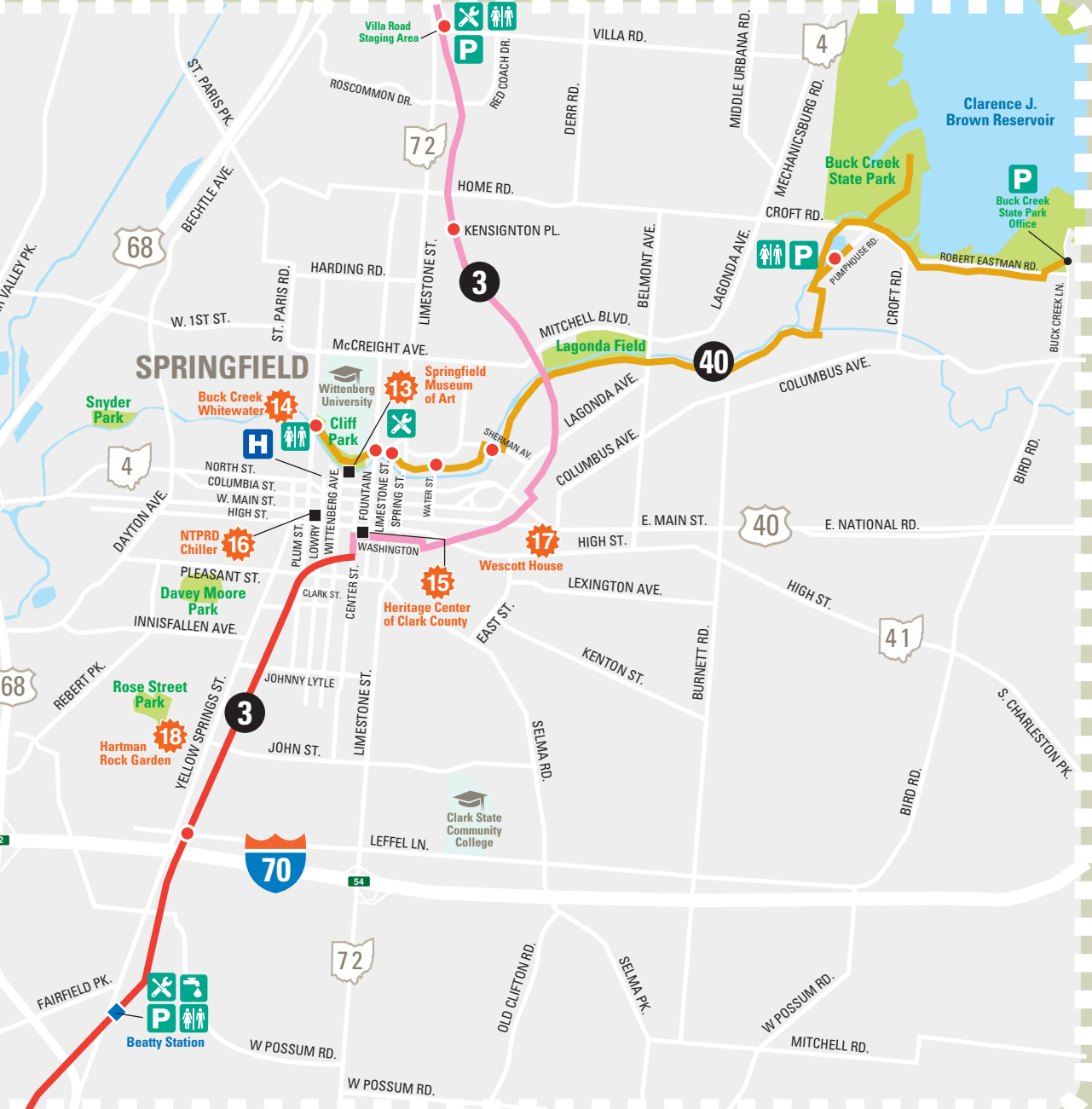
DAYTON AND SURROUNDING AREA



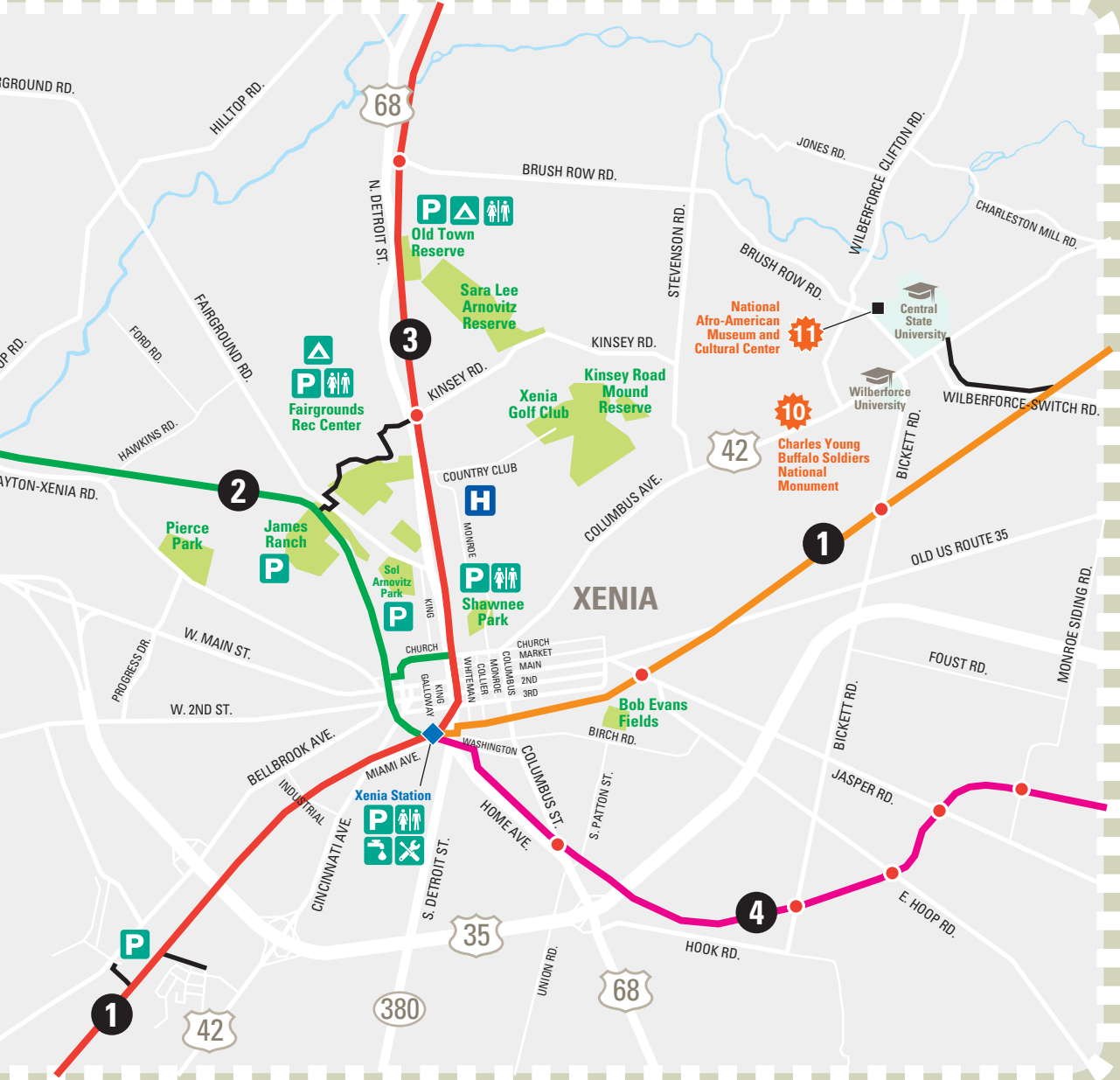
PIQUA



SPRINGFIELD



XENIA



Additional Partners



ABCs OF TRAIL USE ETIQUETTE

- A. Show courtesy to all trail users – the trails are public space to be shared, trail users should be respected.
- B. "Wheels yield to Heels" – Bikes and blades must move at appropriate, safe speeds when sharing the path with walkers.
- C. Passing on the trails:
 - Pass on the left
 - Signal your intent to pass with a bell or calling out, "Passing on your left"
 - The user wishing to pass should be responsible for the safety of the passing maneuver, ensuring their own safety and the safety of users being passed.
- D. Pets must be under control at all times. Don't litter, and remove pet wastes.
- E. Electric Bikes - Class 1 and Class 2 electric bicycles are allowed on the Miami Valley Trails. Class 3 electric bikes are prohibited on the Miami Valley Trails.